



Road Book

Alternativo



SIMBOLOGIA



CONTROLO HORÁRIO



PARQUE DE ASSISTÊNCIA ENTRADA



PARTIDA PROVA ESPECIAL




PARQUE DE ASSISTÊNCIA SAÍDA



FIM PROVA ESPECIAL



INÍCIO DE ZONA DE REABASTECIMENTO



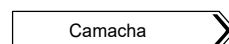
PARAGEM FIM PROVA ESPECIAL



FIM DE ZONA DE REABASTECIMENTO



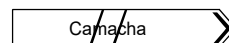
AMBULÂNCIA



DIRECÇÃO A SEGUIR



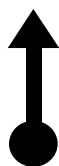
PRONTO-SOCORRO



DIRECÇÃO A NÃO SEGUIR



DESENCARCERADOR



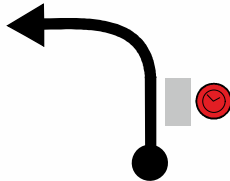


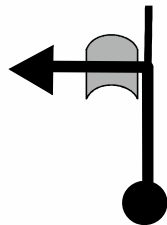
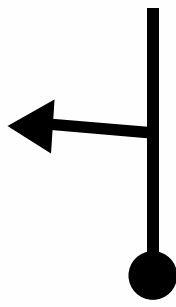

DIRECÇÃO A SEGUIR



ATENÇÃO

SOS - 926 824 599

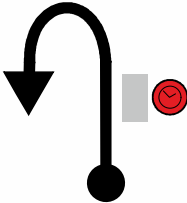


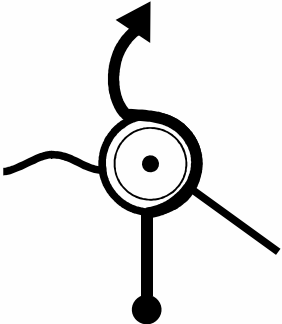


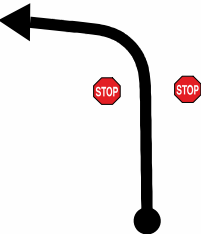

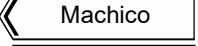
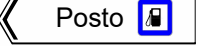


TC/CH 1E - Cidade Machico 2	Distância 0,80 Km	Dia	1
TC/CH 1F - Parque Fechado - Fórum Machico		Secção	1/3
Itinerário Alternativo		Média 10,10 Km/h	Tempo 10 Min

Distância		Direcção	Asfalto	Informação	Dist. Regr.
Total	Parcial				
0.00	0.00			Rua do Leiria  -2- Rua Sr. dos Milagres	 -1E- 0.80
0.30	0.30			Rua Sr. dos Milagres Rua da Árvore	0.50
0.80	0.50			Rua da Árvore  Fórum Machico Rua do Ribeirinho	0.00

Notas:

Continua a partir da
Página 8, desenho 7
do Road Book Principal Secção 1

TC/CH 2F - Maiata - Porto da Cruz	Distância 11.80 Km	Dia	1
TC/CH 2G - Matur - Água de Pena - Machico		Secção	2/3
Itinerário Alternativo		Média 32.57 Km/h	Tempo 40 Min

Distância		Direcção	Asfalto	Informação	Dist. Repr.
Total	Parcial				
0.00	0.00			 ER 110	 11.80
0.60	0.60			ER 110   Rotunda do Levadeiro	11.60
0.65	0.05			Rotunda do Levadeiro      VE 1	11.55

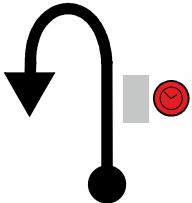



Notas:

Continua a partir da

Página 20, desenho 15

do Road Book Principal Secção 2

TC/CH 2H - Matur - NP Publicidade	Distância	Dia	1
TC/CH 2I - Porto da Cruz -Junçal	10.10 Km	Secção	2/3
Itinerário Alternativo	Média 15.15 Km/h	Tempo	40 Min

Distância		Direcção	Asfalto	Informação	Dist. Regr.
Total	Parcial				
0.00	0.00				 10.10
		1		ER 101 - Estrada da Queimada	
0.50	0.50			ER 101 - Estrada da Queimada Canical Santana Porto da Cruz	9.60
		2		VR 1	

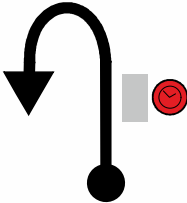


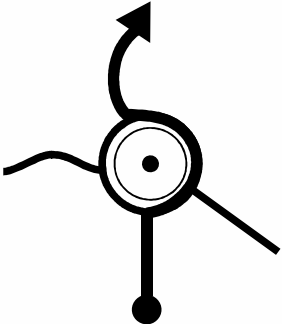


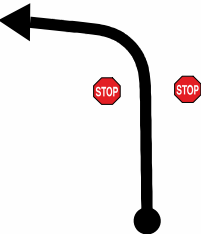

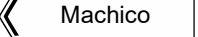



Notas:

Continua a partir da

Página 26, desenho 16

do Road Book Principal Secção 2

TC/CH 2J - Maiata - Porto da Cruz	Distância	Dia	1
TC/CH 2K - Matur - Água de Pena - Machico	11.80 Km	Secção	2/3
Itinerário Alternativo	Média 32.57 Km/h	Tempo	40 Min

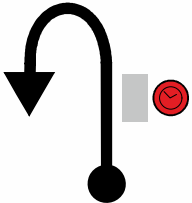


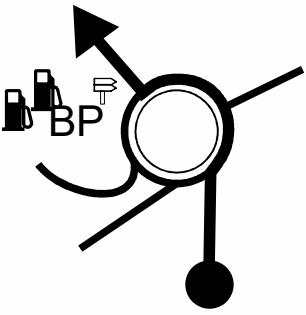
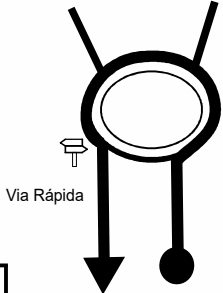
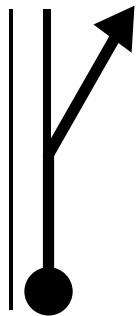
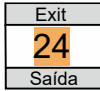
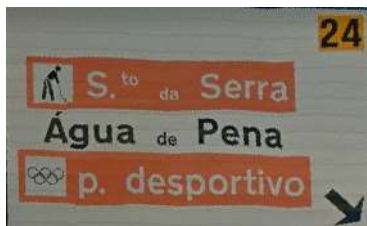
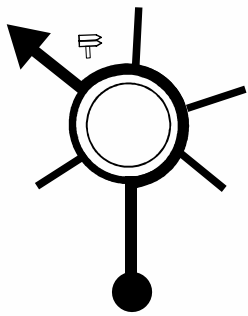
Distância		Direcção	Asfalto	Informação	Dist. Repr.
Total	Parcial				
0.00	0.00			 ER 110	 11.80
0.60	0.60			ER 110   Rotunda do Levadeiro	11.20
0.65	0.05			    	11.55

Notas:

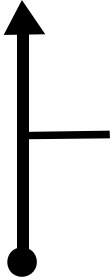
Continua a partir da

Página 30, desenho 15

do Road Book Principal Secção 2

TC/CH 2L - Matur - NP Publicidade		Distância		Dia		1		
TC/CH 2M - Reagrupamento - P. D. Água Pena		5.00 Km		Secção		2/3		
Itinerário Alternativo				Média		Tempo		
				35.70 Km/h		20 Min		
Distância		Direcção	Asfalto	Informação		Dist. Regr.		
Total	Parcial							
0.00	0.00			ER 101 - Estrada da Queimada			-2 L-	
		1			-6-	5.00		
				ER 101 - Estrada da Queimada				
0.50	0.50			<ul style="list-style-type: none"> Funchal Aeroporto Santo Ant. Serra Caniçal (ER109) Parque 		4.50		
		2		Rotunda da Ladeira (BP)				
				Rotunda da Ladeira (BP)				
0.70	0.20			<ul style="list-style-type: none"> Funchal (via rápida) Aeroporto 		4.30		
		3		(3ª saída)				
				Rotunda da Pontinha				
1.90	1.20			VR 1			3.20	
		4						
				VR 1				
				VR 1				
2.00	0.10			<ul style="list-style-type: none"> Água de Pena cemitério 		3.10		
		5		ER 101				

TC/CH 2J - Maiata - Porto da Cruz	Distância	Dia	1
TC/CH 2K - Matur - Água de Pena - Machico	9.70 Km	Secção	2/3
Itinerário Alternativo	Média 32.57 Km/h	Tempo	40 Min

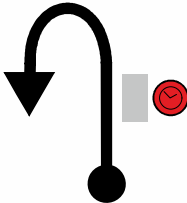
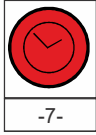





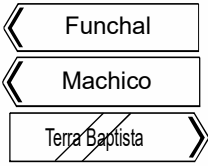
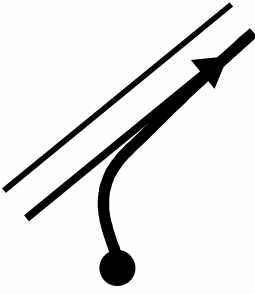
Distância		Direcção	Asfalto	Informação	Dist. Regr.
2.30	0.30			ER 101	2.80
	6				

Notas:






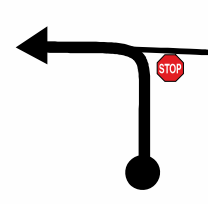

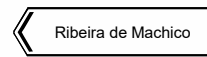


Continua a partir da

Página 35, desenho 14

do Road Book Principal Secção 2

TC/CH 3C - Porto da Cruz 1		Distância	Dia	1	
TC/CH 3D - Ribeira Machico- Cam. do Lameirão		9.90 Km	Secção	2/2	
Itinerário Alternativo		Média 25.60 Km/h	Tempo	30 Min	
Distância		Direcção	Asfalto	Informação	Dist. Repr.
Total	Parcial				
0.00	0.00			 -7-	 -2C- 9.90
		1		ER 108	
0.20	0.20			ER 108	9.70
		2		Rua Marechal Spínola	
1.40	1.20			Rua Marechal Spínola	8.50
		3		 Faial	
1.50	0.10			VE 1	8.40
		4			
1.60	0.10			VE 1	8.30
		5		VE 1	

TC/CH 3C - Porto da Cruz 1	Distância	Dia	1
TC/CH 3D - Ribeira Machico- Cam. do Lameirão	9.90 Km	Secção	3/3
Itinerário Alternativo	Média 25.60 Km/h	Tempo	30 Min

Distância		Direcção	Asfalto	Informação	Dist. Repr.
Total	Parcial				
7.50	4.90			VE 1    	3.40
			6		
7.55	0.05			VE 1    	3.35
			7		
Estrada dos Maroços					

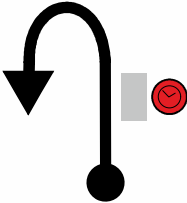


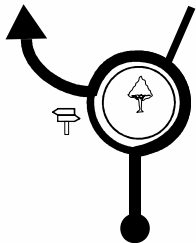


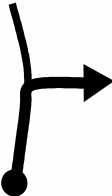

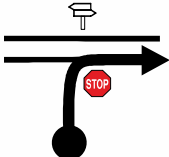



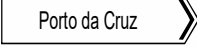
Notas:

Continua a partir da

Página 43, desenho 10

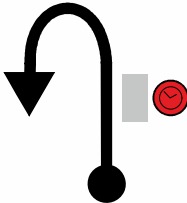
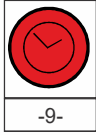





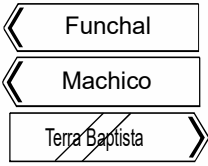
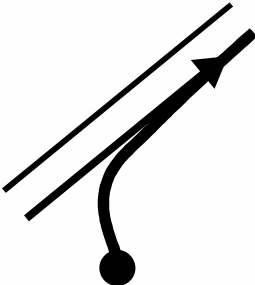
do Road Book Principal Secção 3

TC/CH 3E - Portela M Vasconcelos 2	Distância	Dia	1
TC/CH 3F - Porto da Cruz - Achada	9.60 Km	Secção	3/3
Itinerário Alternativo		Média	35 Min
		32.57 Km/h	

Distância		Direcção	Asfalto	Informação	Dist. Regr.
Total	Parcial				
0.00	0.00			Caminho do Lameirão  -8-	 -3E- 9.60
0.60	0.60			Caminho do Lameirão Caminho do Lameirão  	9.00
2.20	1.90			Cam. da Madeira da Igreja Cam. da Madeira da Igreja 	7.10
2.55	0.05			Estrada dos Marçoços Estrada dos Marçoços    	7.05
				VE 1	






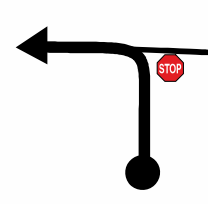

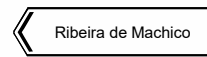


Notas:

Continua a partir da
Página 48, desenho 9
do Road Book Principal Secção 3

TC/CH 3G - Porto da Cruz 2		Distância	Dia	1	
TC/CH 3H - Ribeira Machico- Cam. do Lameirão		9.90 Km	Secção	2/2	
Itinerário Alternativo		Média 25.60 Km/h	Tempo	30 Min	
Distância		Direcção	Asfalto	Informação	Dist. Repr.
Total	Parcial				
0.00	0.00			 -9-	 -3G- 9.90
		1		ER 108	
0.20	0.20			ER 108	9.70
		2		Rua Marechal Spínola	
1.40	1.20			Rua Marechal Spínola	8.50
		3		 Faial	
1.50	0.10			VE 1 	8.40
		4		VE 1	
1.60	0.10			VE 1	8.30
		5			

A10

TC/CH 3G - Porto da Cruz 2	Distância	Dia	1
TC/CH 3H - Ribeira Machico- Cam. do Lameirão	9.90 Km	Secção	2/2
Itinerário Alternativo	Média 25.60 Km/h	Tempo	30 Min

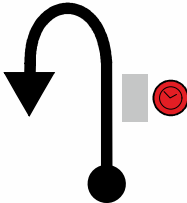


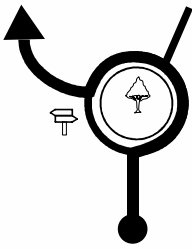


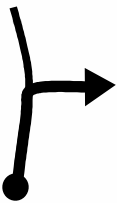

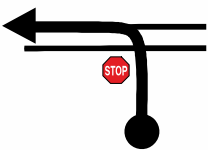


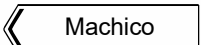
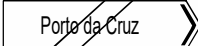


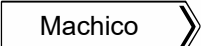
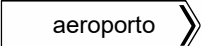
Distância		Direcção	Asfalto	Informação	Dist. Repr.
Total	Parcial				
7.50	4.90			VE 1    Portela  Maroços	3.40
			6		
7.55	0.05			VE 1   Ribeira de Machico  Portela  Maroços	3.35
			7		
Estrada dos Maroços					

Notas:



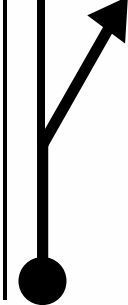
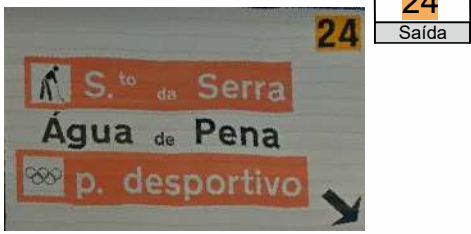
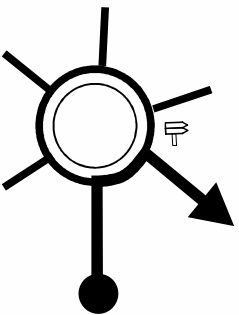

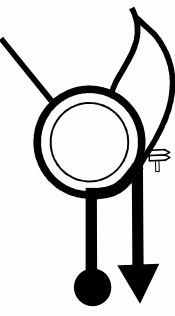

Continua a partir da

Página 50, desenho 10

do Road Book Principal Secção 3

TC/CH 3I - Portela - R. de Machico		Distância 8.90 Km	Dia 1		
TC/CH 3J - Parque Desp. Água de Pena			Secção 3/3		
Itinerário Alternativo		Média 32.57 Km/h	Tempo 35 Min		
Distância		Direcção	Asfalto	Informação	Dist. Regr.
Total	Parcial				
0.00	0.00			Caminho do Lameirão  -10-	 -3J- 8.90
		1			
0.60	0.60			Caminho do Lameirão Caminho do Lameirão  	8.30
		2			
2.50	1.90			Cam. da Madeira da Igreja Cam. da Madeira da Igreja 	6.40
		3			
2.55	0.05			Estrada dos Maroços Estrada dos Maroços    	6.35
		4			
5.00	2.45			VE 1 VE 1  Santa Cruz  aeroporto  VE 1	3.90
		5			

TC/CH 1J - Portela - R. de Machico	Distância 11.10 Km	Dia	1
TC/CH 1 L - Parque Desp. Água de Pena		Secção	1/2
Itinerário Alternativo		Média 32.57 Km/h	Tempo 35 Min

Distância		Direcção	Asfalto	Informação	Dist. Regr.
Total	Parcial				
5.05	0.05	 6		VR 1 	3.85
7.95	2.90	 7		VR 1 	0.95
8.00	0.05	 8		VR 1  Rotunda Continente	0.90
8.70	0.50	 9		Rotunda Continente  Rotunda P Desportivo	0.40

Continua a partir da

Página 54, desenho 14

do Road Book Principal Secção 3